






# Sedona

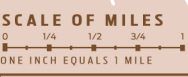


To Cottonwood  
See Verde Valley detail map

To Palatki and Honanki heritage sites/To Forest Route 525 scenic route

To Red Rock Ranger Station/  
To Phoenix

To Flagstaff



- STATE HIGHWAY
- SCENIC ROUTE
- PARKING
- PUBLIC RESTROOM
- POST OFFICE
- MOTOR COACH PARKING
- MOTOR COACH PARKING (PRE-REGISTRATION REQUESTED)
- MOTOR COACH LOADING ZONE
- VORTEX
- SCENIC OVERLOOK
- TRAILHEAD
- EASY
- MODERATE
- STRENUOUS

\*For additional trail information, visit redrockcountry.org

# Sedona MAPS

